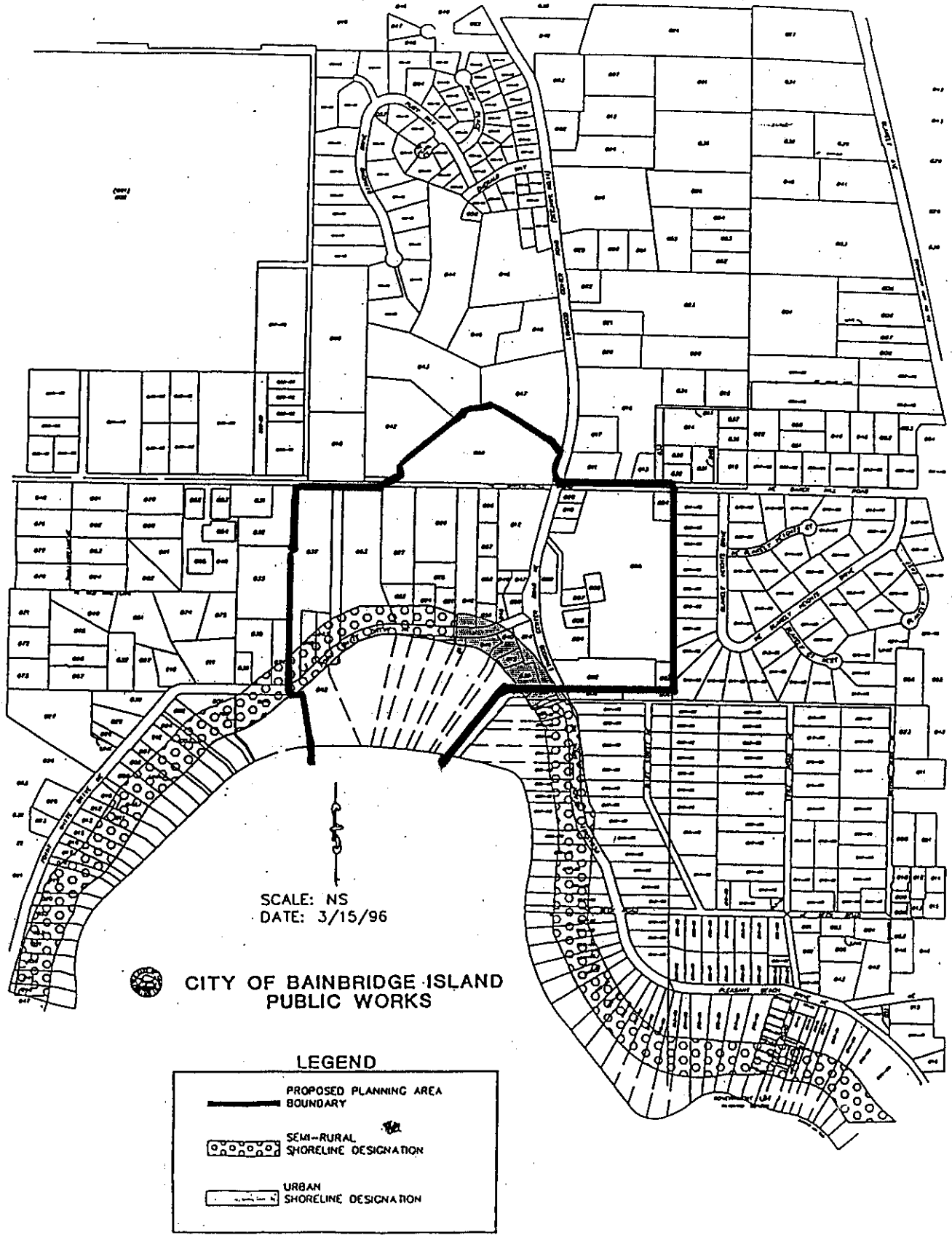


Figure 3

**LYNWOOD CENTER
SPECIAL PLANNING AREA
PROPOSED PLANNING AREA BOUNDARY**






SCALE: NS
DATE: 3/15/96



**CITY OF BAINBRIDGE ISLAND
PUBLIC WORKS**

LEGEND

	PROPOSED PLANNING AREA BOUNDARY
	SEMI-RURAL SHORELINE DESIGNATION
	URBAN SHORELINE DESIGNATION