




SAMPLE PAGE:

Organization and type of information provided.

Recommendation for access. Some sites best accommodate neighborhood use, where others have amenities to accommodate heavier, Island-wide use. Some are only accessible with permission. See *Recommended Uses* section in *Introduction*.

<u>SITE NAME</u> NEIGHBORHOOD USE		PARKS	Listing of some of the best activities for the site. See <i>Symbols</i> section for descriptions.	
<u>USES & AMENITIES:</u> 			ROAD-ENDS	Basic description of site including beach characteristics, and access conditions.
<u>SITE DESCRIPTION:</u> 				
<u>BACKGROUND/ HISTORICAL INFORMATION/ FUTURE OUTLOOK:</u>			SHORE-VIEW ROADS	Background, Historical uses , and Potential future development.
<u>MAP & DIRECTIONS:</u> LATITUDE/ LONGITUDE		OTHER ACCESS	Site Coordinates	
		 (5 cars)	Parking availability, followed by number of cars. Some sites have no parking, others require pre-arranged permission.	
			Basic map and directions. Also see Bainbridge Island and area maps.	

KEY TO SYMBOLS



View: *Viewing opportunities exist on all sites.*



Wildlife watching: *This symbol indicates potential for observing marine animals, birds and wildlife. For many parts of the Island, the best wildlife watching is by canoe or kayak*



Walking: *Most public shore accesses are bordered by private lands, Shoreview roads are excellent places to take a scenic walk.*



Cycling: *Shoreview roads make good scenic cycling routes as well. Refer to maps to link these roads.*



Kayak landing and launching site: *Some sites are appropriate for landing a kayak or other small watercraft on the beach, but perhaps due to a high bank or lack of parking, they do not offer a good place for launching. This symbol indicates only those sites that are recommended as landing AND launching sites.*



Public moorage is available: *Either a publicly owned mooring buoy or buoy line is located in the harbor. A note describing the best place to take a dingy ashore usually accompanies this symbol. Fees may be required.*



Boat launch: *Launching ramp is available for public use. Be aware of extreme low tides and trailer parking availability. Fees may be required.*



Picnic tables: *This symbol indicates that public picnic tables are available. There are many other sites that offer excellent opportunities for picnicking, but may not provide tables.*



Overnight camping: *Some sites may be reserved only for water trail camping. Refer to Washington State Parks for rules and fees.*



Potable tap water: *The site offers a spigot with safe drinking water.*



Public pay phone: *Phone booth(s) are available.*



Public Restroom: *If restroom is handicap accessible, a note will follow this symbol.*



Parking or pullout: *This symbol is followed by a description of how much space is available. Some sites have very limited, or no parking. Respect private property and driveways; never park on blind corners or inside the white line.*
